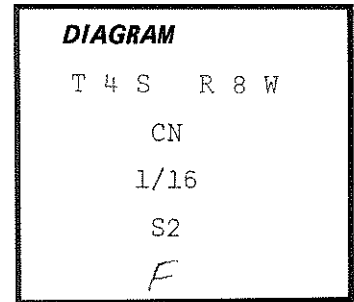


CERTIFIED RECORD OF LAND CORNER MONUMENTATION

History of original corner establishment:

None



Description of corner evidence found:

None

Description of monument and accessories established to perpetuate the original location of this corner:

At proportionate measurement I set a 2 1/2" X 30" galvanized iron pipe with a flared bottom and a brasscap riveted to the top marked:

T 4 S    R 8 W  
 N 1/16 | S 2  
       C  
       1977  
 RLS 1073

From Which,

10" D. Fir S 06° E, 1.50 feet  
mkd "CN 1/16 S 2" "B.T."

18" D. Fir N 85° E, 18.10 feet  
mkd "CN 1/16 S 2" "B.T."

Erected Stone Mound

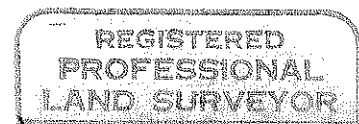
I set a 6' steel fence post with Boundary and Land Survey Monument signs. All bearing trees have brass washers, attention signs, bearing tree tags and red painted bands.

Witness: Ed Tatro

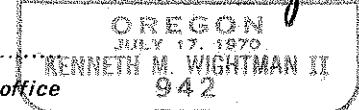
*See map B-764*

D. McKe Jackson  
Engineering Technician

Office of County Surveyor County of Tillamook  
 State of OREGON, I hereby certify that the within instrument was filed in this office  
 for record on the 23 day of AUGUST, 1977  
[Signature] by County Surveyor  
 (COUNTY OFFICIAL) (DEPUTY)

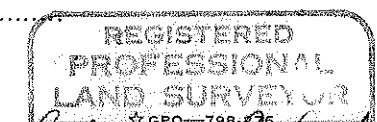
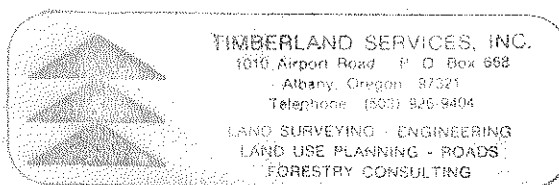


*Kenneth M. Wightman*



Form R6-7100-57 (9/71)

*Book 6 pg 23*



*Edgar R. Cook*

